

**FUSRAP MAYWOOD SUPERFUND SITE**

CALL BEFORE DIGGING IN THESE AREAS

\*Areas on figures are approximate\*

**(929) 719-1418**

Figure Number and Name	Area of Concern Begins (address)	Area of Concern Ends (address)
1 - New Jersey Route 17	At NJ Rt 17 at Central Avenue	At NJ Rt 17 at 99 Essex Street
1 - Williams-TransCo Natural Gas Pipeline	At NJ Rt 17 at Central Avenue	At NJ Rt 17 at 99 Essex Street
2 - W. Hunter Avenue	Remediation Complete	Remediation Complete
3 - Interstate 80	At I-80 and Long Valley Road	At I-80 and 178 Essex Street
4 – Branca Court*	Remediation Complete	Remediation Complete
5 - Redstone Lane*	Remediation Complete	Remediation Complete
6 - Trudy Drive*	Remediation Complete	Remediation Complete
7 - Hancock Street South	South of Trudy Drive	At Industrial Road
8 - Money Street	At Mitchell Street	At Sidney Street
9 – Columbia Lane*	Remediation Complete	Remediation Complete
10 - Garibaldi Avenue**	At Brook Street	At 99 Garibaldi Ave
11 – U.S. Route 46	All of US Route 46	All of US Route 46
12 - Industrial Road and Pump House*	Remediation Complete	Remediation Complete

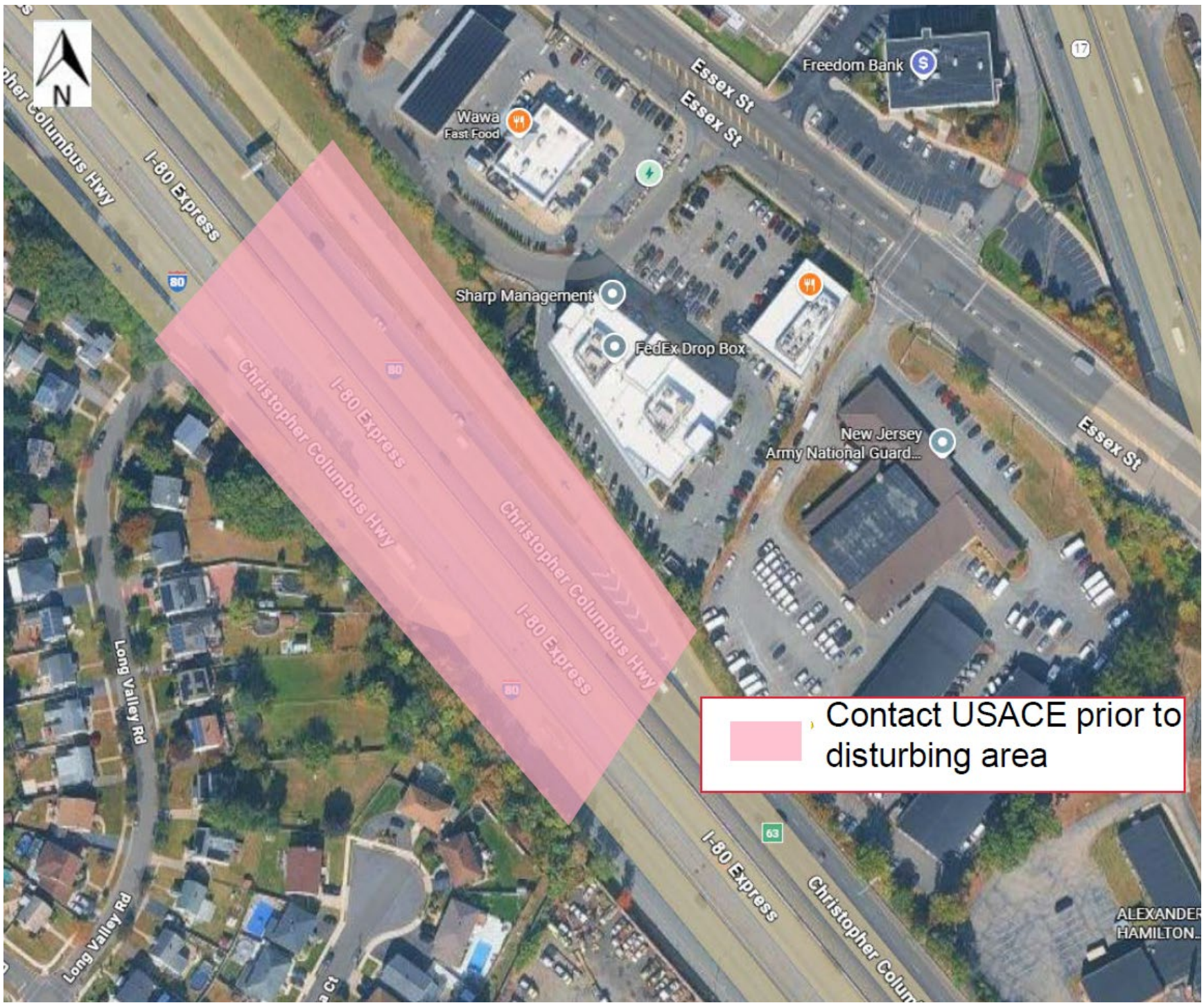
\* Figure removed as remediation is complete

\*\* . Includes minor remediation on Brook Street north of Garibaldi Avenue



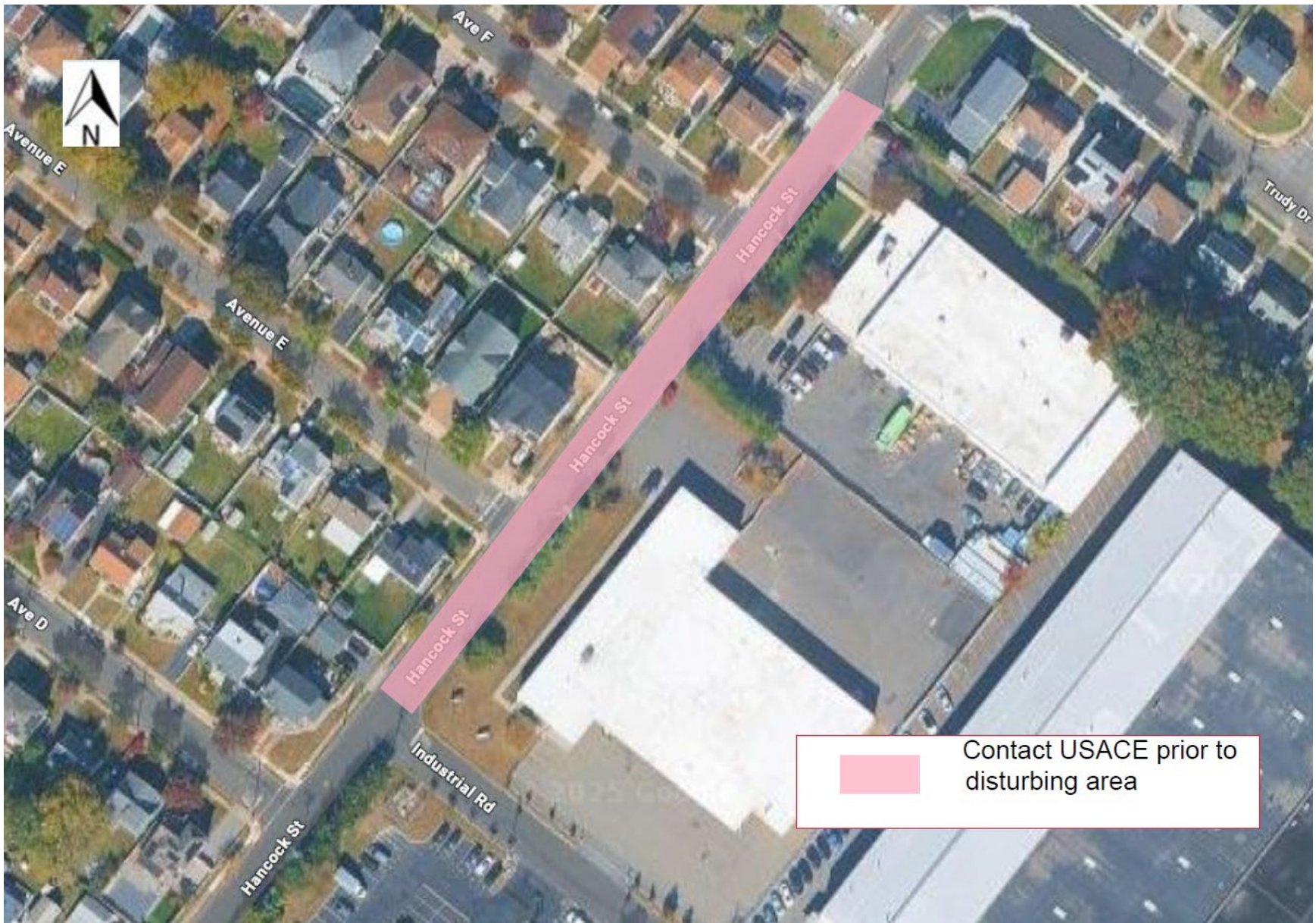
Figure 1 – New Jersey Route 17 and Williams-TransCo Natural Gas Pipeline





**Figure 3 – Interstate 80**





**Figure 7 – Hancock Street South, Hancock Street/Brook Street**





**Figure 8 – Money Street**





Figure 10 – Garibaldi Avenue



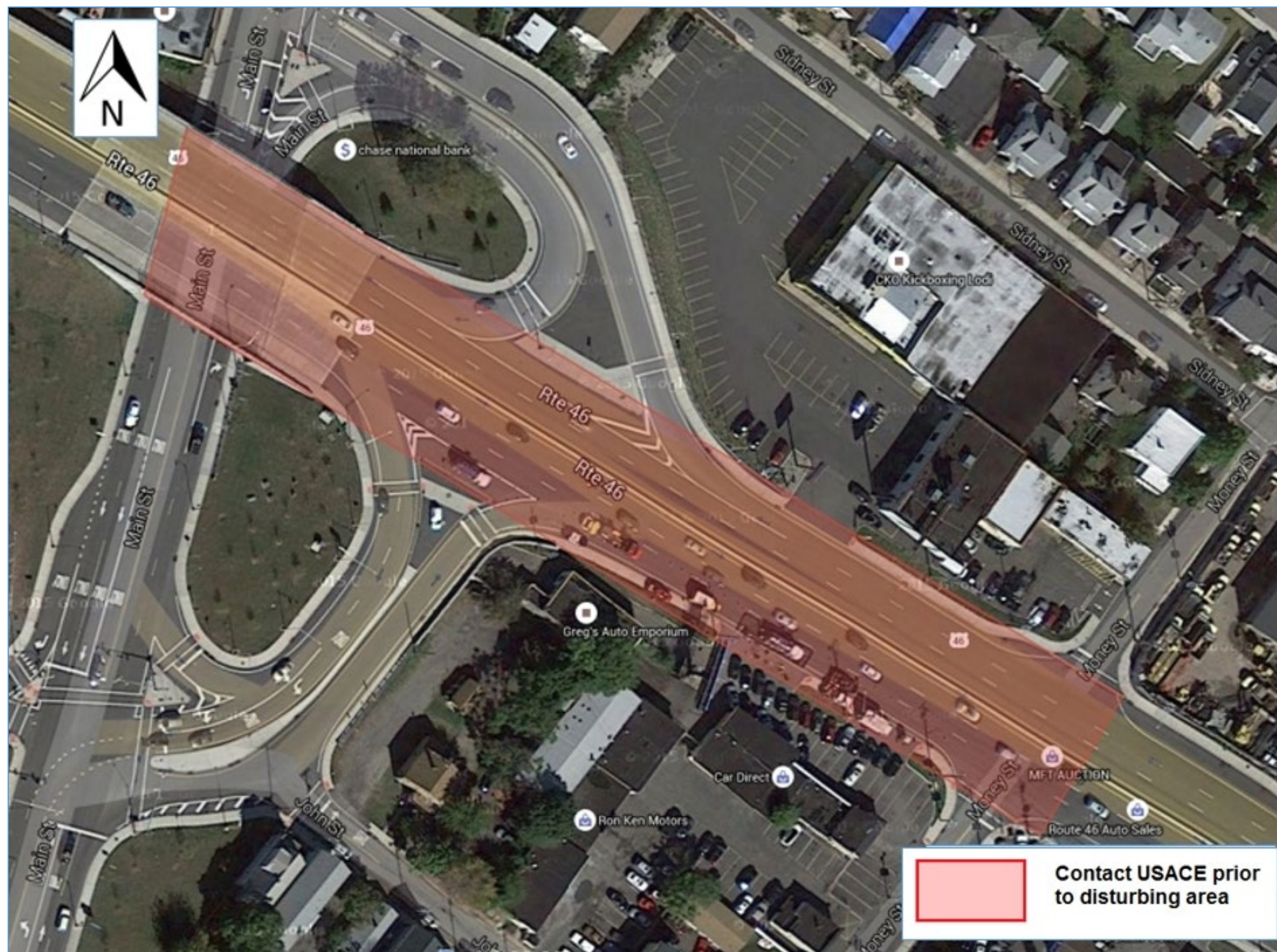


Figure 11 – U.S. Route 46